

7.1.5

Green campus initiatives

RESTRICTED ENTRY OF AUTOMOBILES

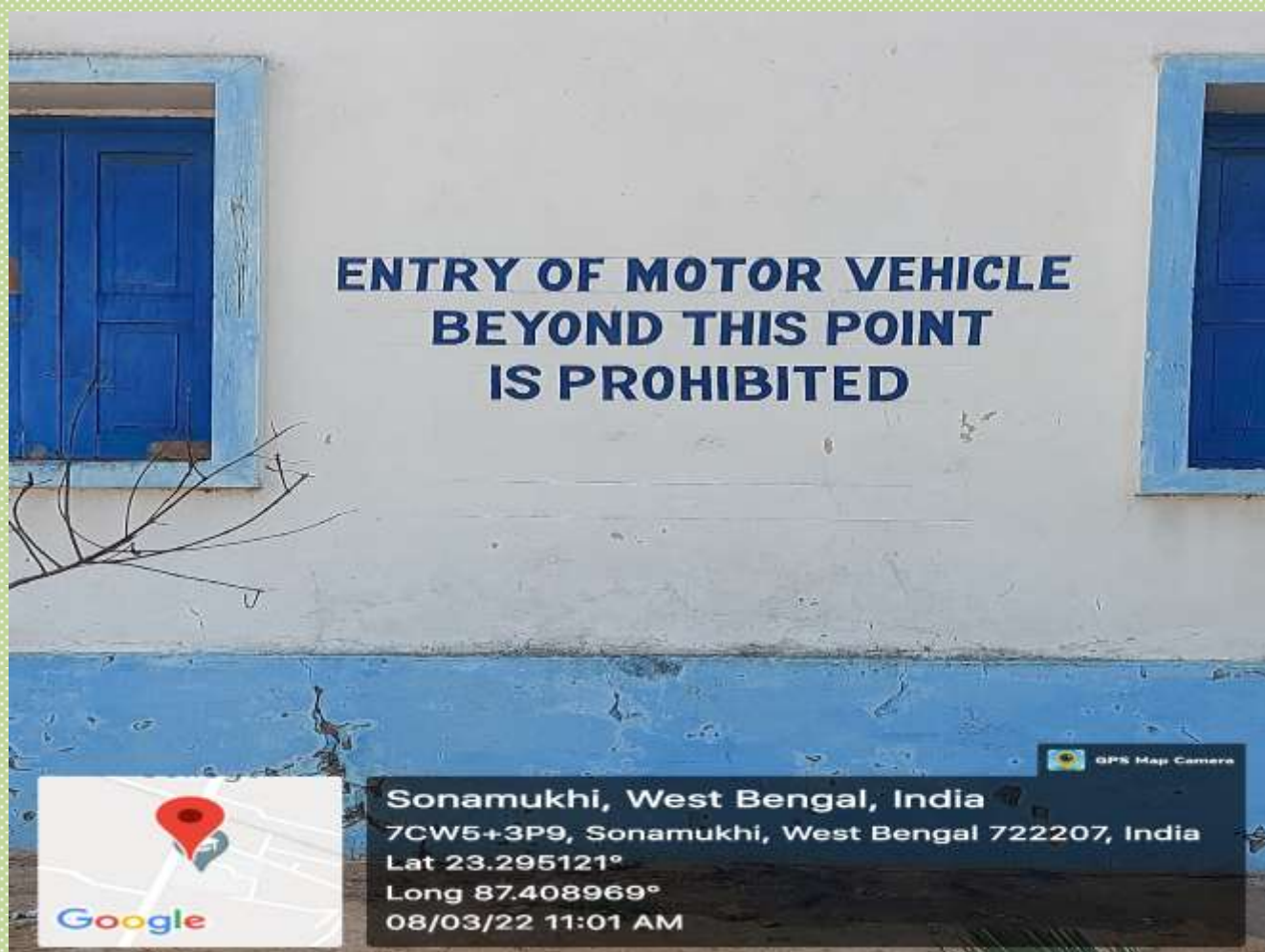
USE OF BICYCLES/ BATTERY POWERED VEHICLES

PEDESTRIAN FRIENDLY PATHWAYS

BAN ON USE OF PLASTIC

LANDSCAPING WITH TREES AND PLANTS

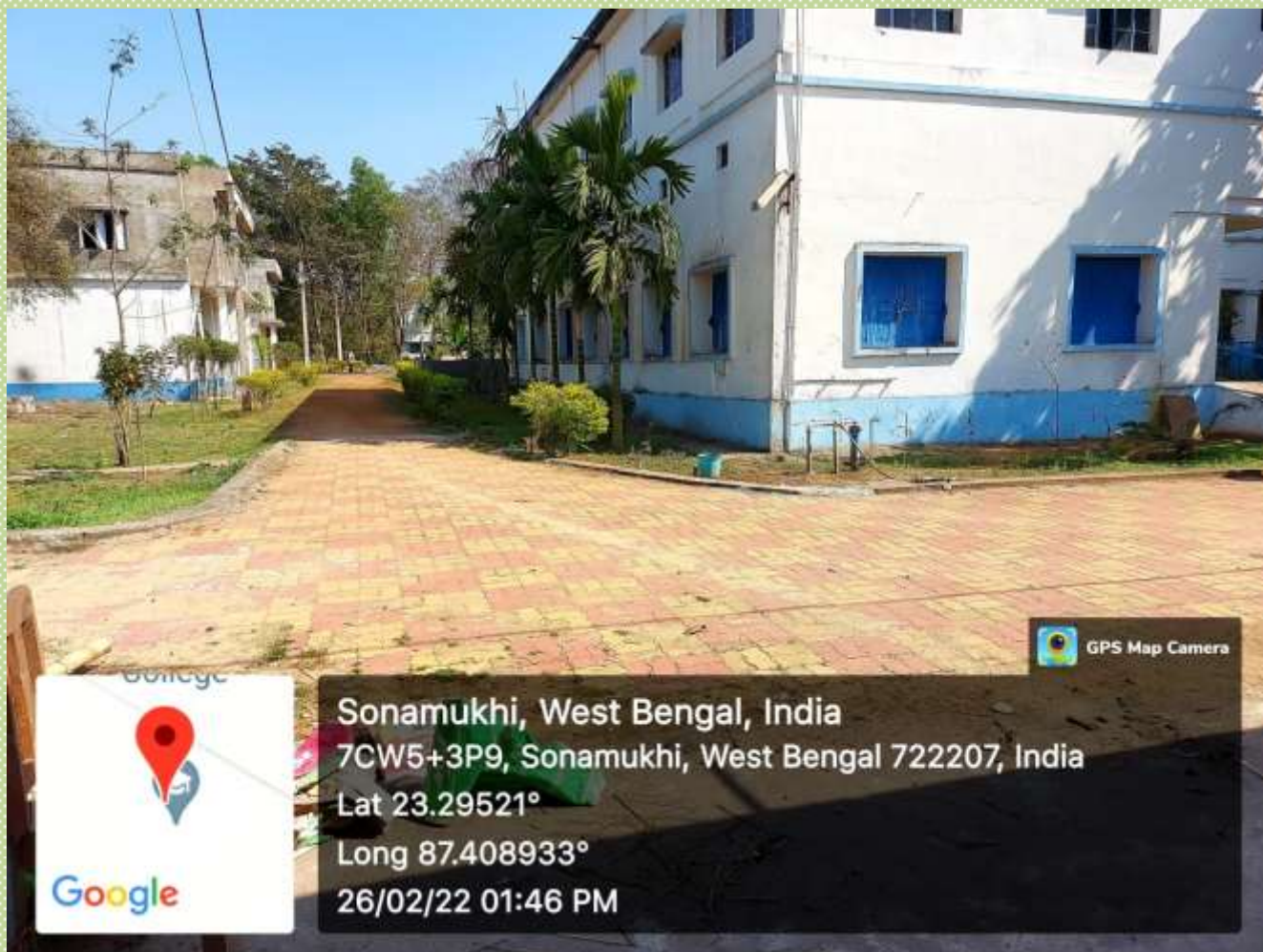
RESTRICTED ENTRY OF AUTOMOBILES



USE OF BICYCLES/ BATTERY POWERED VEHICLES



PEDESTRIAN FRIENDLY PATHWAYS





Sonamukhi, West Bengal, India

7CV5+XQ7 College Botanical Garden, Sonamukhi, West Bengal 722207, India


Lat 23.294697°

Long 87.409365°

26/02/22 01:42 PM



GPS Map Camera



Sonamukhi, West Bengal, India

7CV5+XQ7 College Botanical Garden, Sonamukhi, West Bengal 722207, India

Lat 23.29484°

Long 87.409486°

26/02/22 01:44 PM



GPS Map Camera

BAN ON USE OF PLASTIC



LANDSCAPING WITH TREES AND PLANTS





GPS Map Camera



Sonamukhi, West Bengal, India

7CV5+XQ7 College Botanical Garden, Sonamukhi, West Bengal 722207, India


Lat 23.29484°

Long 87.409486°

26/02/22 01:44 PM



GPS Map Camera



Sonamukhi, West Bengal, India

7CW5+3P9, Sonamukhi, West Bengal 722207, India

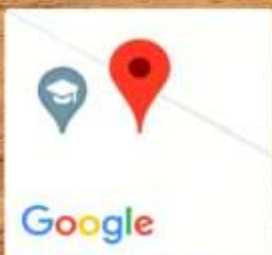
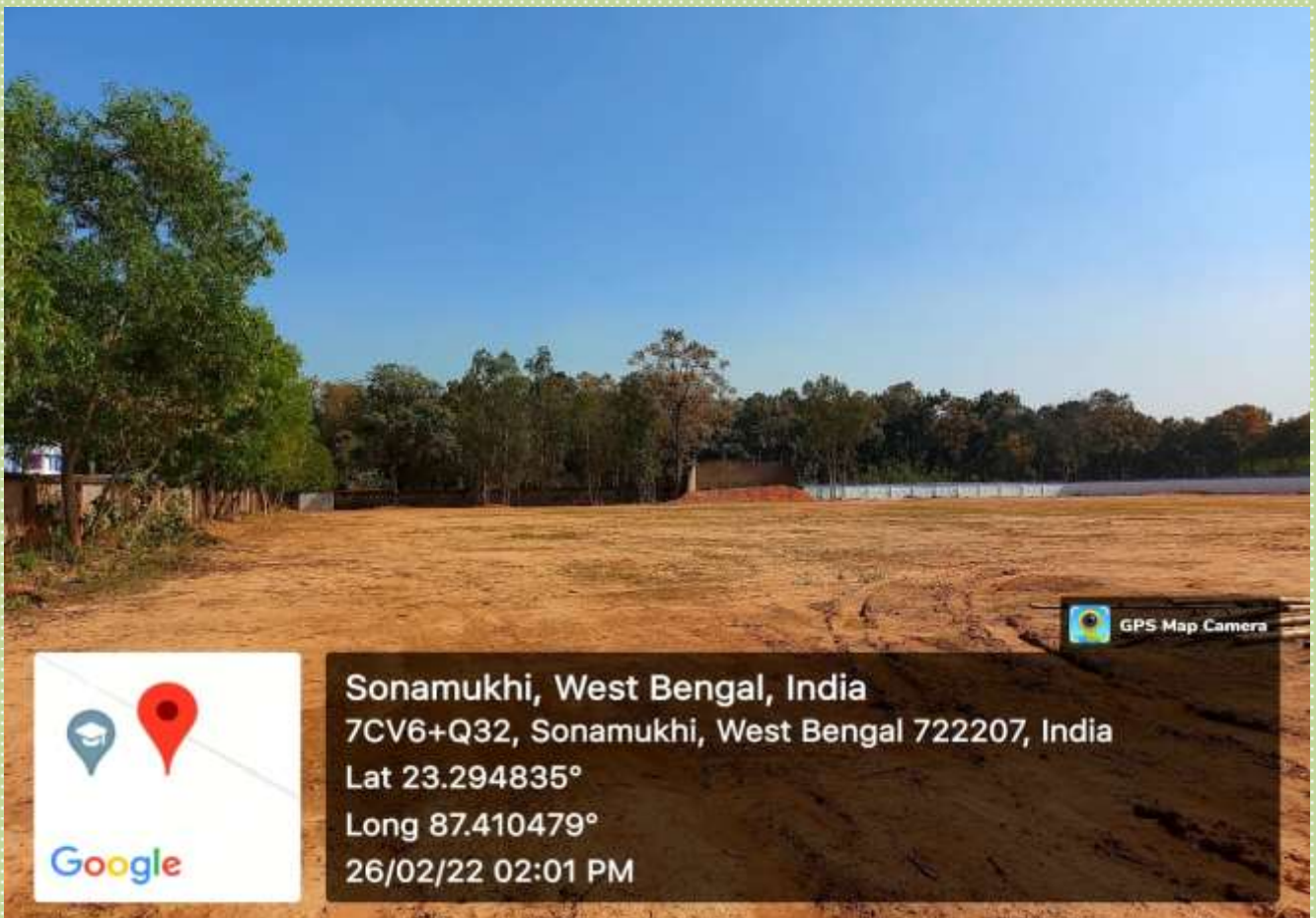
Lat 23.295206°

Long 87.408937°

26/02/22 01:47 PM

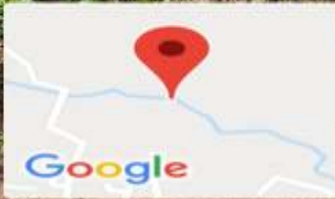


Sonamukhi, West Bengal, India
7CW5+3P9, Sonamukhi, West Bengal 722207, India
Lat 23.295104°
Long 87.409258°
26/02/22 01:45 PM



Sonamukhi, West Bengal, India
7CV6+Q32, Sonamukhi, West Bengal 722207, India
Lat 23.294835°
Long 87.410479°
26/02/22 02:01 PM





Sonamukhi, West Bengal, India

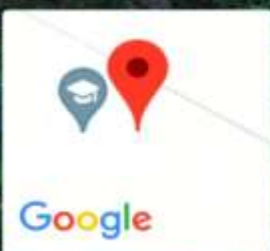

sonamukhi college, Sonamukhi, West Bengal 722207, India

Lat 23.314127°

Long 87.408619°

18/09/21 11:11 AM

GPS Map Camera



Sonamukhi, West Bengal, India

7CW5+3P9, Sonamukhi, West Bengal 722207, India

Lat 23.295757°

Long 87.40944°

26/02/22 02:01 PM

GPS Map Camera